



Canal Side Project
Buffalo, New York

Figure 7.2-1
Massing Study - Preferred Alternative



Canal Side Project
Buffalo, New York

Figure 7.2-2
Massing Study - Low-Density Alternative




Canal Side Project
Buffalo, New York

Figure 7.2-3
Massing Study - High-Density Alternative




Canal Side Project
Buffalo, New York

Figure 7.2-4
Pearl Street looking south from Lower Terrace



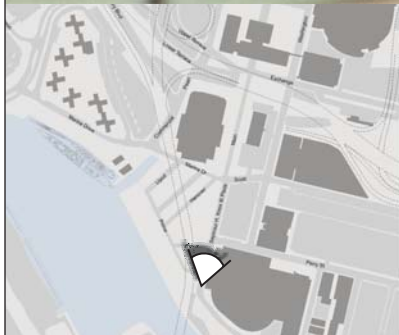
Canal Side Project
Buffalo, New York

Figure 7.2-5
Main Street looking south
from south of Exchange Street




Canal Side Project
Buffalo, New York

Figure 7.2-6
Scott Street looking west
from Washington Street




Canal Side Project
Buffalo, New York

Figure 7.2-7
Main Street looking north
from Perry Street



Canal Side Project
Buffalo, New York

Figure 7.2-8
Prime Street looking northwest
from west of Perry Street



Canal Side Project
Buffalo, New York

Figure 7.2-9
Fuhrmann Boulevard looking northeast
across the Buffalo River



Canal Side Project
Buffalo, New York

Figure 7.2-10
Marine Drive looking east
from Marine Drive Apartments